






LEGEND

-  PERIMETER FENCING
-  AIRSIDE ACCESS GATE
-  CRASH GATE
-  STREET NUMBERS
-  BUILDING NUMBERS

NOTE:
Western Area Of The Precinct
Located On Drawing Number
DIA-MP004-CV07-0046

REV	DATE	AMENDMENTS	DRN
J	28-08-17	Base Drawing Updated	PC
I	15-07-16	Added Buildings View Separated To East And West	PC
H	06-07-15	Base Drawing updated	PC
G	04-09-14	Street address changed	PC
F	17-12-13	Street address added	PC
E	11-11-13	New tenants added	CP
D	06-02-13	Updated original drawing DIA_MS10-002 Rev C	CP

Note:
This document carries Northern Territory Airports Pty Ltd copyright and is reproduced here for information only. The information shown must be verified for accuracy and completeness by necessary investigation and site inspection and measurement. Users of this information hereby agree and indemnify the company against any claim from the use of the information contained herein and associated discussions.



Darwin
International Airport

Airport Management Centre
Darwin International Airport
Telephone +61 8 8920 1811
Facsimile +61 8 8920 1800
ABN 87 081 258 157

DATE :	11-11-2013
DRAWN :	C.Pollock
SCALE :	NTS
DESIGNED :	
DEPARTMENT :	Property
APPROVED :	

TITLE	
Airport Precinct Tenant Location Map Eastern Area Of Precinct	
DRG No.	REV
DIA-MP004-CV07-0022(DIA_MS10-002)	J