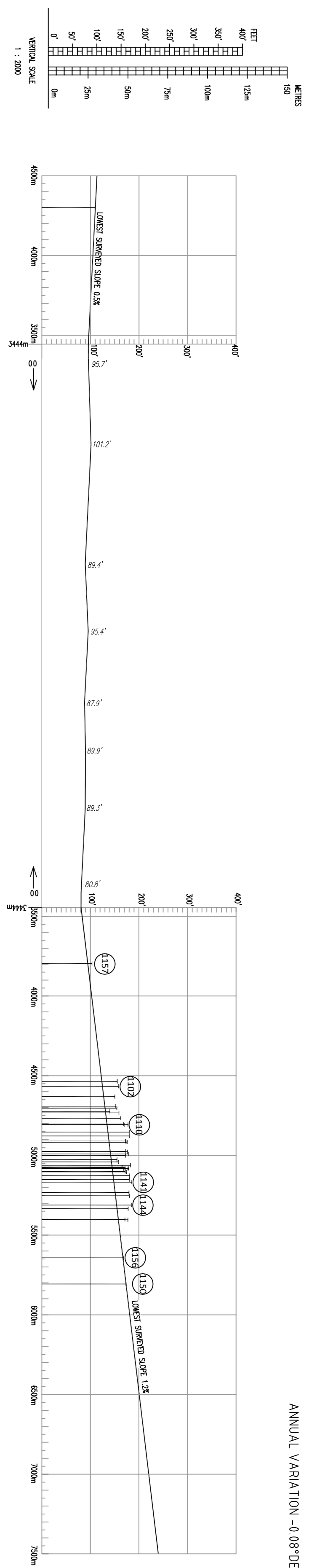


MAGNETIC DECLINATION +2.85° EPOCH APRIL 2016
ANNUAL VARIATION -0.08°/DEG/YR



DARWIN INTERNATIONAL AERODROME
- AUSTRALIA
RUNWAY 11 - 29
ICAO TYPE A (OPERATING LIMITATIONS) CHART
SHEET 1 of 2
TO BE READ IN CONJUNCTION WITH CURRENT NOTAMS

LEGEND	
⑤	Obstructions & Obstacles
4319'	Identification number
*	Top elevation in feet
⊙	Tree(s) or shrub(s)
□	Building or large structure
⊕	Pole, tower, spire, etc.
+	Fence
▲	Antenna
GEOGRAPHICAL FEATURES	
—	River, creek
—	Major roads, minor roads, tracks

DECLARED DISTANCES FOR RWY 11-29

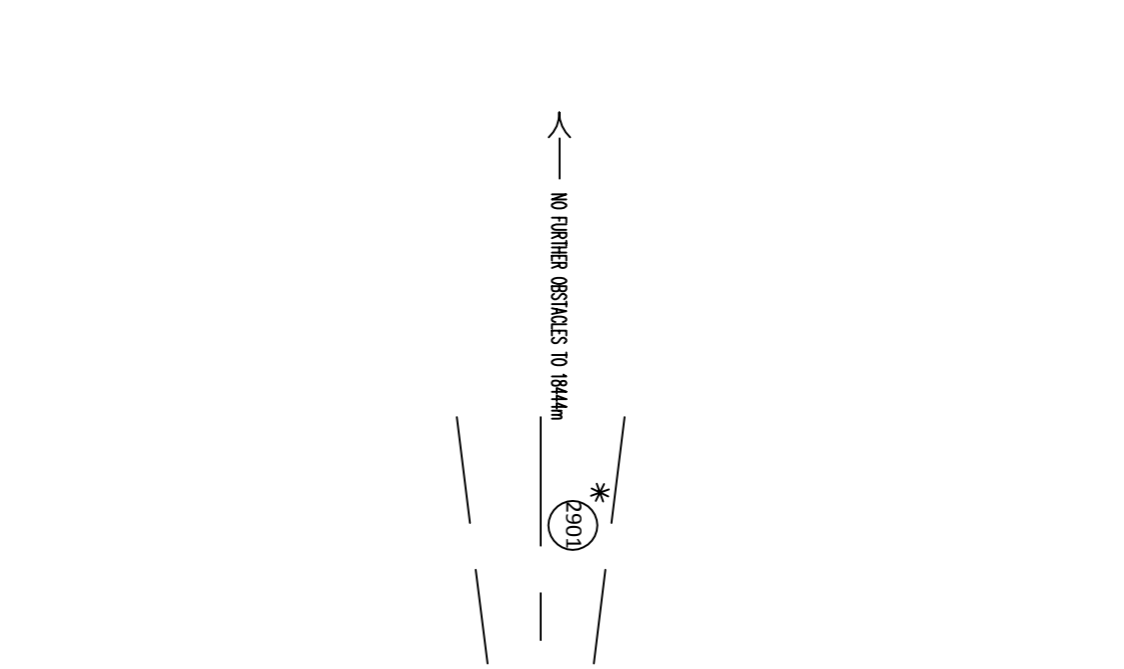
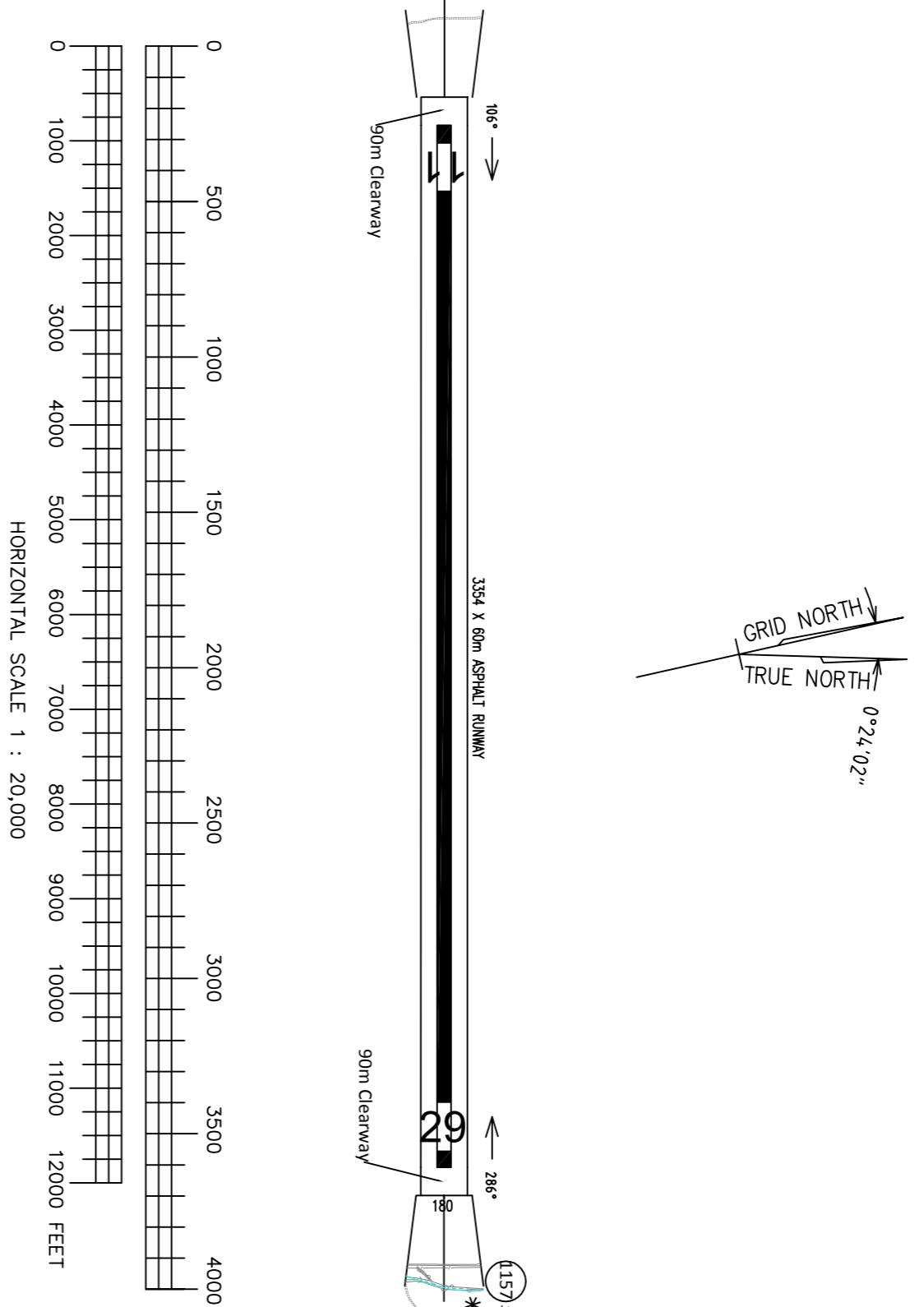
RWY 11	RWY 29
3354 TAKE-OFF RUN AVAILABLE (TORA)	3354
3444 TAKE-OFF DISTANCE AVAILABLE (TODA)	3444
3354 ACCELERATE-STOP DISTANCE AVAILABLE (ASDA)	3354
3354 LANDING DISTANCE AVAILABLE (LDA)	3354

DATUMS
AUSTRALIAN HEIGHT DATUM (AHD)
HORIZONTAL DISTANCES ARE IN METRES.
VERTICAL DISTANCES ARE IN FEET

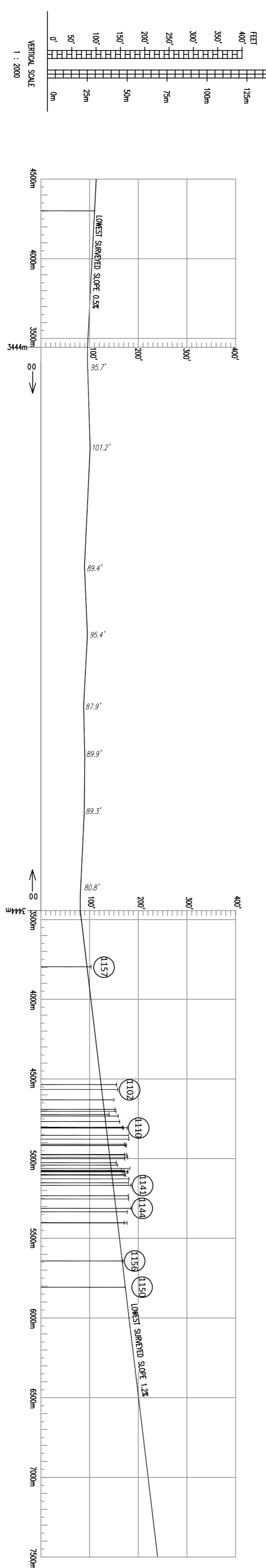
SOURCE INFORMATION
OBSTACLE SURVEY AIRPORT SURVEYS
BACKGROUND MAPPING DARWIN AIRPORT

0409 230 650
pas@airport-surveys.com.au
Drawing No. PBN/002 EDITION 12

DATE SURVEYED	DATE ISSUED	ISSUE NO.	AMENDMENT
APRIL 2016	MAY 2016	12	



MAGNETIC DECLINATION +2.85° EPOCH APRIL 2016
ANNUAL VARIATION -0.08°/DEG/YR



DARWIN INTERNATIONAL AERODROME
- AUSTRALIA
RUNWAY 11 - 29
ICAO TYPE A (OPERATING LIMITATIONS) CHART
SHEET 1 of 2
TO BE READ IN CONJUNCTION WITH CURRENT NOTAMS

LEGEND	
⑤	Obstructions & Obstacles
4319'	Identification number
*	Top elevation in feet
⊙	Tree(s) or shrub(s)
□	Building or large structure
⊕	Pole, tower, spire, etc.
+	Fence
▲	Antenna
GEOGRAPHICAL FEATURES	
—	River, creek
—	Major roads, minor roads, tracks

DECLARED DISTANCES FOR RWY 11-29

RWY 11	RWY 29
3354 TAKE-OFF RUN AVAILABLE (TORA)	3354
3444 TAKE-OFF DISTANCE AVAILABLE (TODA)	3444
3354 ACCELERATE-STOP DISTANCE AVAILABLE (ASDA)	3354
3354 LANDING DISTANCE AVAILABLE (LDA)	3354

DATUMS
AUSTRALIAN HEIGHT DATUM (AHD)
HORIZONTAL DISTANCES ARE IN METRES.
VERTICAL DISTANCES ARE IN FEET

SOURCE INFORMATION
OBSTACLE SURVEY AIRPORT SURVEYS
BACKGROUND MAPPING DARWIN AIRPORT

0409 230 650
pas@airport-surveys.com.au
Drawing No. PBN/002 EDITION 12

DATE SURVEYED	DATE ISSUED	ISSUE NO.	AMENDMENT
APRIL 2016	MAY 2016	12	

